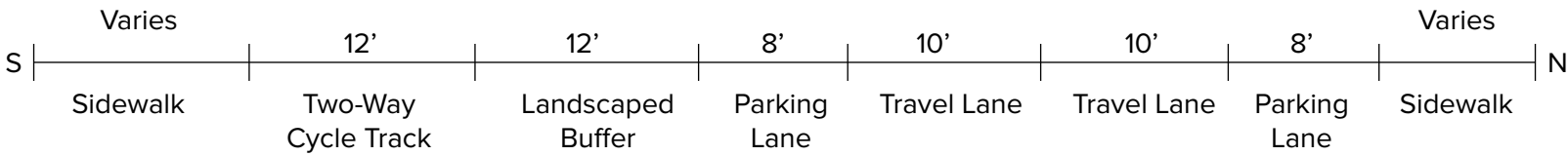
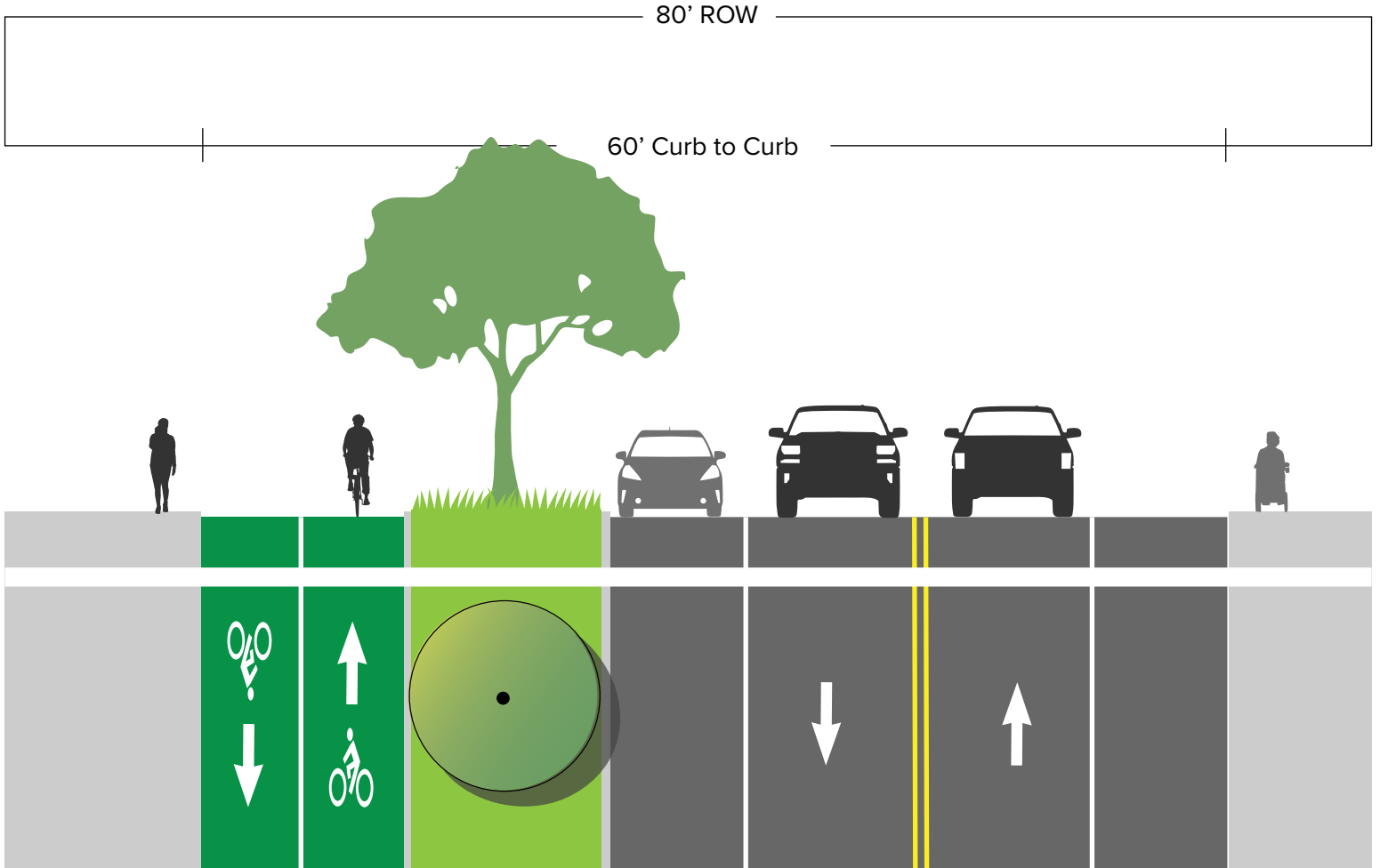
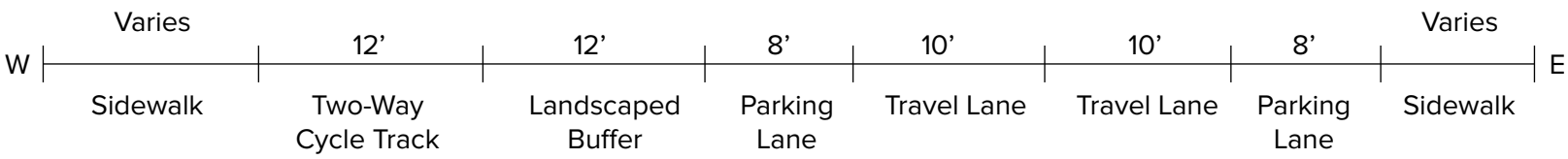
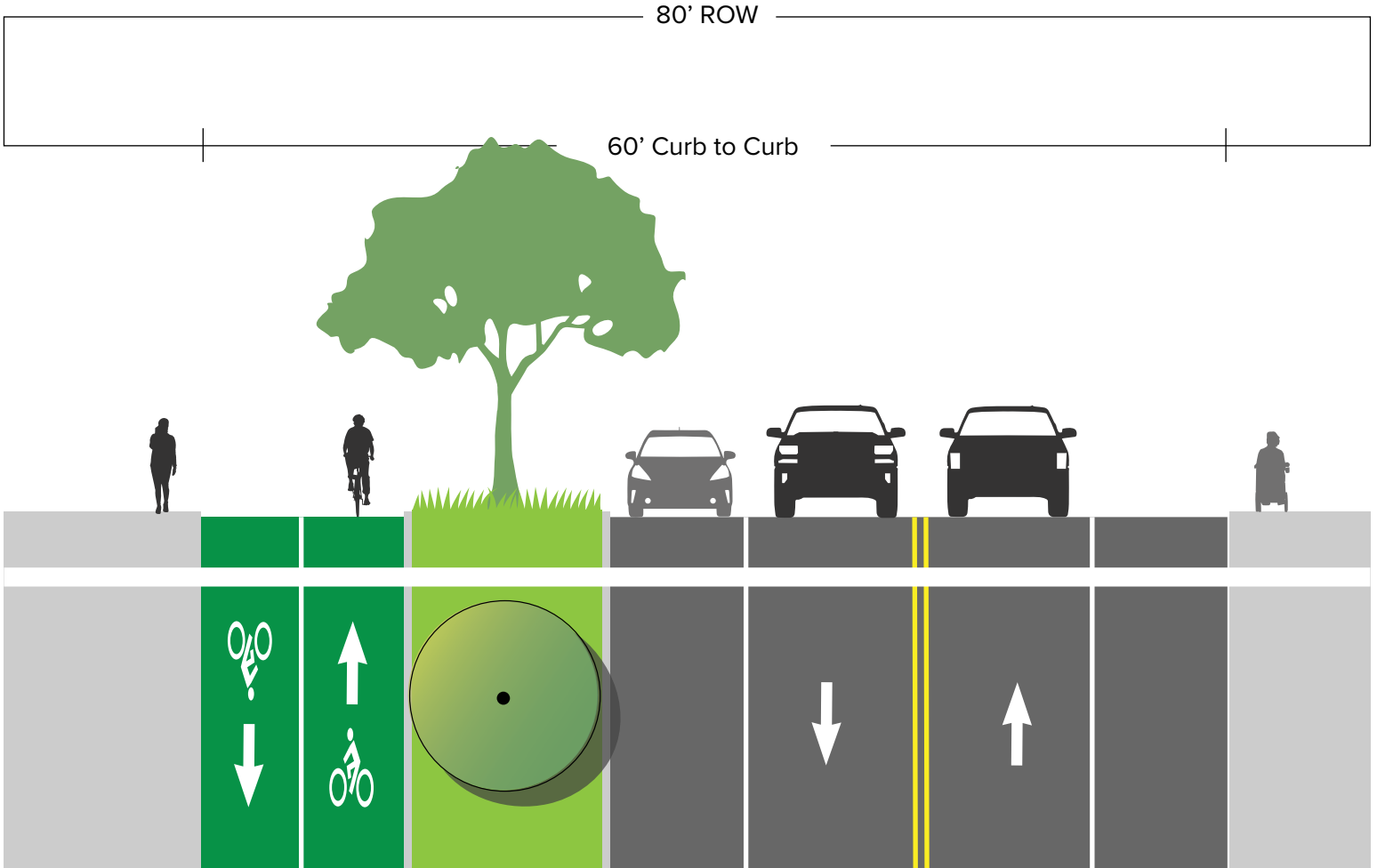


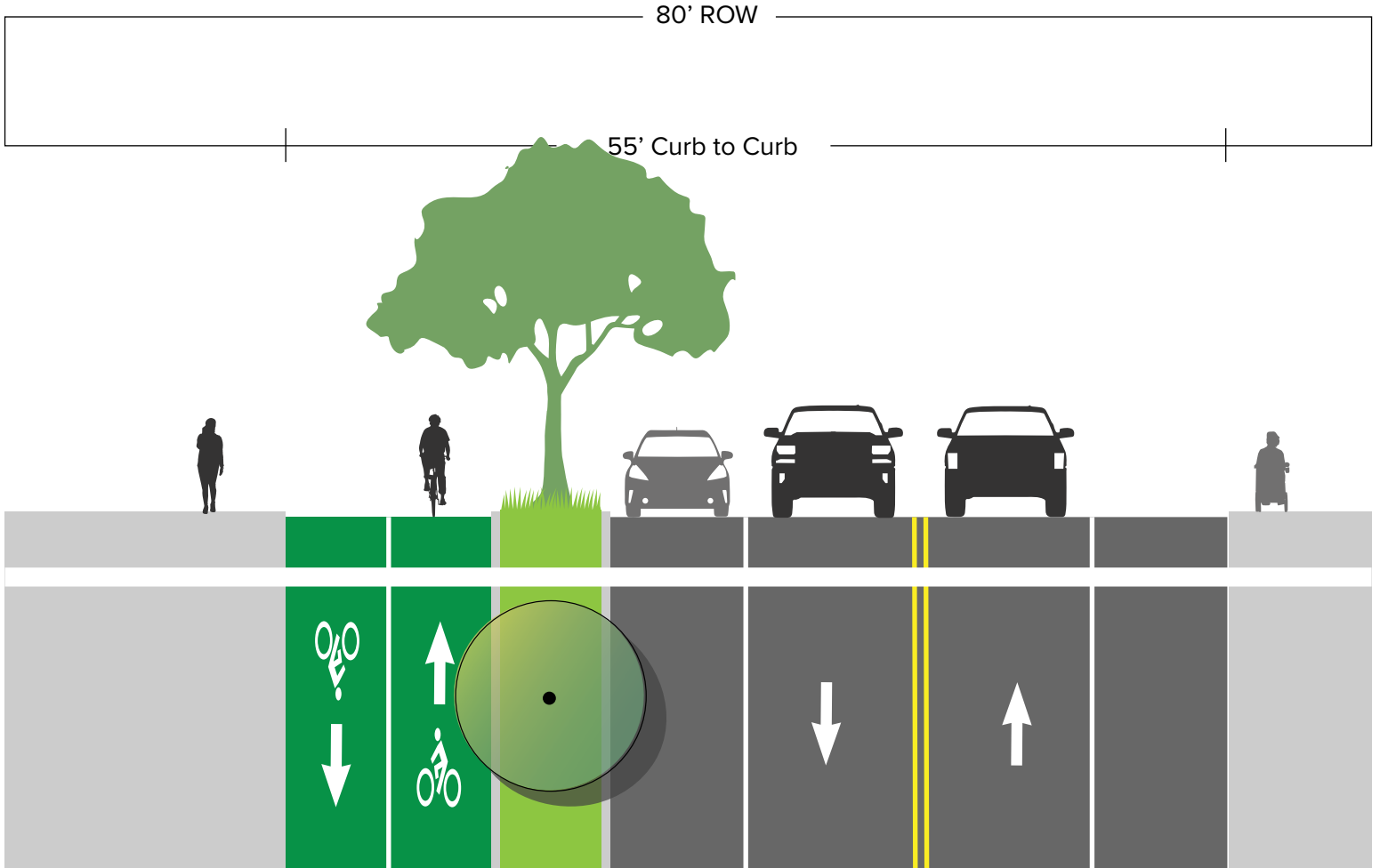
DENHOLM DR - DURFEE AVE TO PARKWAY DRIVE



PARKWAY DR - DENHOLM DR TO MAGNOLIA ST -
 300' SOUTH OF MAGNOLIA ST TO KLINGERMAN ST



PARKWAY DR - MAGNOLIA STREET TO 300' SOUTH OF INTERSECTION



80' ROW

55' Curb to Curb

Varies

12'

7'

8'

10'

10'

8'

Varies

W

E

Sidewalk

Two-Way
Cycle Track

Landscaped
Buffer

Parking
Lane

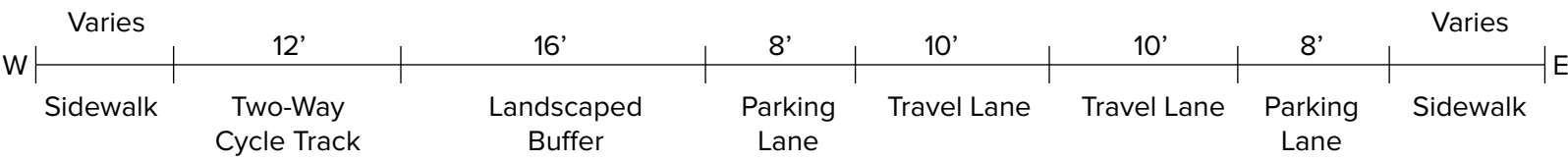
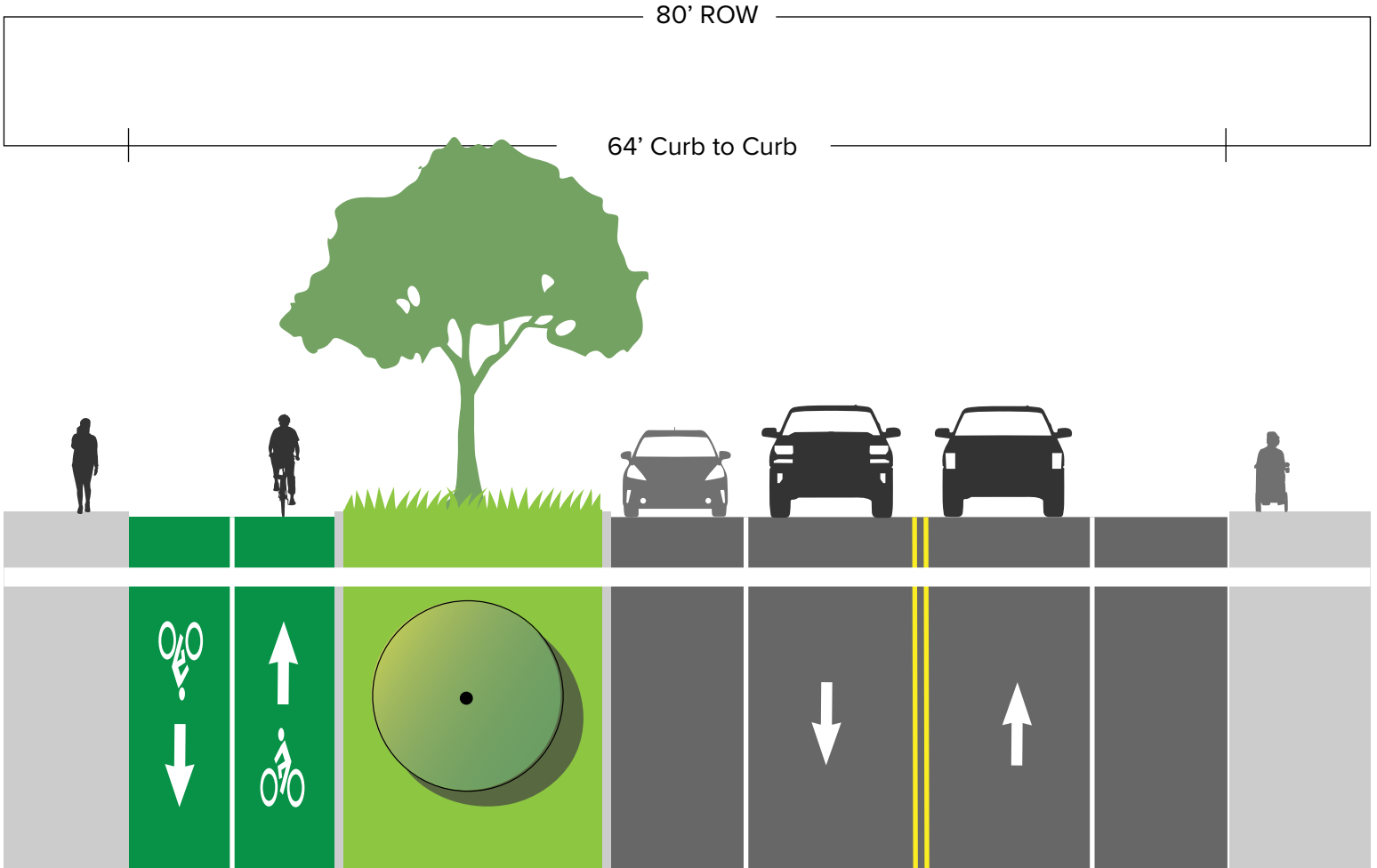
Travel Lane

Travel Lane

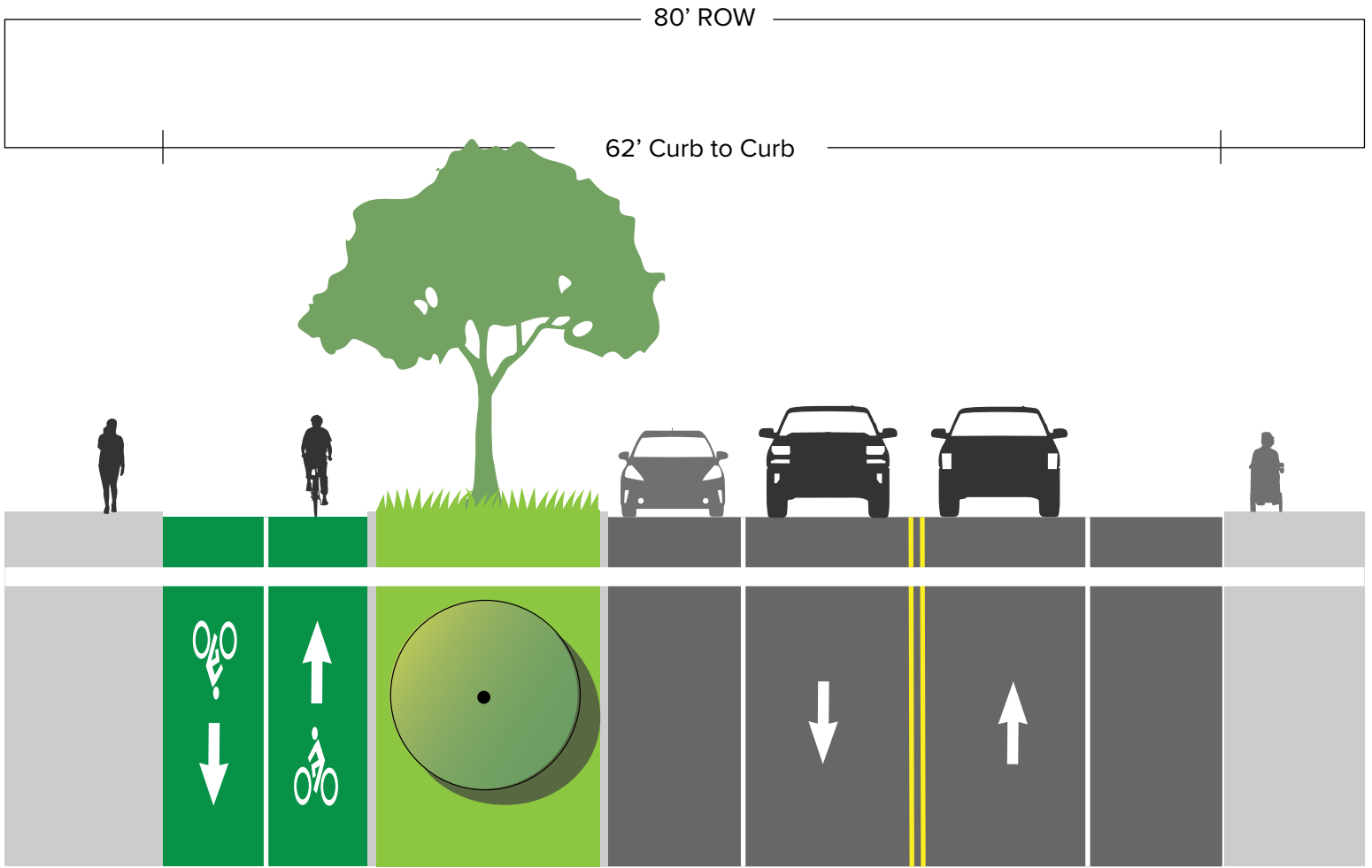
Parking
Lane

Sidewalk

PARKWAY DR - KLINGERMAN ST TO FINEVIEW ST



PARKWAY DR - FINEVIEW ST TO CITY LIMIT



80' ROW

62' Curb to Curb

Varies

12'

14'

8'

10'

10'

8'

Varies

W

E

Sidewalk

Two-Way
Cycle Track

Landscaped
Buffer

Parking
Lane

Travel Lane

Travel Lane

Parking
Lane

Sidewalk